



OUR FILE

86-09-09

CIRCULAR LETTER TO ALL BRITISH COLUMBIA LAND SURVEYORS

Re: Tape and E.D.M. Standardization Base
at Powell River

The base is marked by five aluminum plugs set in the sidewalk on the west side of Joyce Street between Kamloops and Lytton Streets. Please see attached sketch.

Base Values - 1979

Plug 0-1	24.999 metres
Plug 1-2	25.001 metres
Plug 2-3	50.000 metres

E.D.M. Base Values (Horizontal Distances) - 1979


Plug 0-3	100.00 metres
Plug 0-4	254.023 metres

Assumed Elevations - 1979

0	=	0 metres
1	=	0.16 metres
2	=	0.37 metres
3	=	0.72 metres
4	=	2.00 metres


Elevations are based on an assumed elevation of 0.00 metres for Plug No. 0

Yours sincerely,

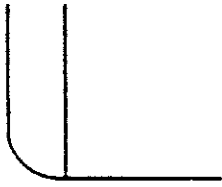


D. A. DUFFY
Surveyor General
and Director

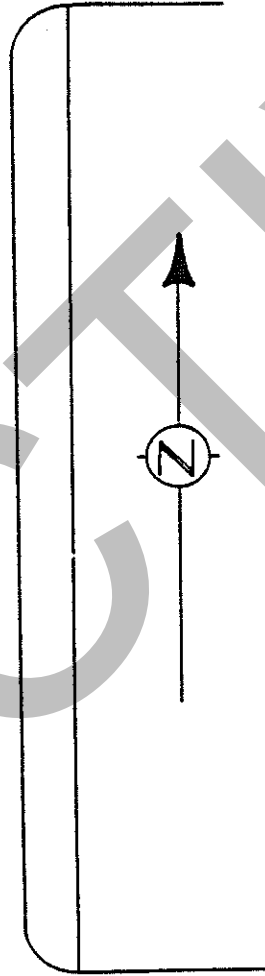
4069



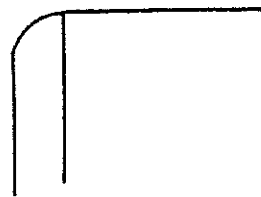
JOYCE AVENUE



KAMLOOPS STREET



LYTTON STREET



POWELL RIVER

TAPE AND E.D.M. BASE